

Transportation to Philadelphia





Directions from Boston Logan Airport: BY Car


Total estimated travel time 5.5 hours
Tolls anywhere from \$17 USD - \$25 USD

- Boston Logan International Airport
1 Harborside Dr, Boston, MA 02128
- Get on I-90 W
(2 mins)
- Continue on I-90 W. Take I-84, I-91 S, CT-15 S, Hutchinson River Pkwy S, ... and I-76 W to Schuylkill Ave W/SR 3039/State Rte 3039 in Philadelphia. Take exit 345 from I-76 W
(5 h 6 min: 316 mi)
- Continue on Schuylkill Ave W/SR 3039/State Rte 3039. Drive to Market St
- 30th Street Station
2955 Market Street, Philadelphia, PA 19104

Amtrak tickets from BOS to PHL start at \$69 USD.

Total estimated travel time 6 hours to 6.5 hours

- Boston International Airport
- From Terminal E – Arrivals Level
- Take the SL1 to Boston South Station
(5 stops: About 15 Mins)
- From Boston South Station go to the Amtrak Terminal
(2163 Washington Union Station Amtrak)
- Take the Acela Express to 30th Street Philadelphia
(About 5 Hours)
- Arrive at 30th Street Station, PHL



BOLT OR MEGABUS OPTION! Travel Time: 6.5 to 7.5 Hours
Tickets anywhere form \$20 USD to \$40 USD

Boltbus

- Boston Logan International Airport
- Terminal E – Arrivals Level
- Take the SL1 to Boston South Station (5 stops: About 15 mins)
- Gate 9 NYC-Gate 10 NWK/PHL
- 6.5 to 7.5 Hour Bus Ride
- Arrive to 30th Street Station

Megabus

- Boston Logan International Airport
- Terminal E – Arrivals Level
- Take the SL1 to Boston South Station (5 stops: About 15 mins)
- Gate 25: Megabus Bus stop
- 6.5 to 7.5 Hour Bus Ride
- Arrive to 30th Street Station



DIRECTIONS FROM NEW YORK JFK Airport



Estimated time 2 Hours and 15 minutes to 2.5 Hours

About 100 Miles : About \$12 - \$20 USD in Tolls (depending on exits taken, not including gas)

**Get on Belt Pkwy from 130th Pl, Pan Am Ave and Lefferts Blvd
6 min (1.9 mi)**

- Head south on I-678 S
- Take exit B toward 130th Pl
- Keep right at the fork and merge onto 130th Pl
- Keep left to stay on 130th Pl
- Continue straight to stay on 130th Pl
- Keep left to continue on Pan Am Ave
- Turn right onto Lefferts Blvd
- Turn left onto N Conduit Ave
- Turn left onto the Belt Pkwy W ramp to Verrazano Bridge




*Travel Time About 2.5 to 3 hours
About \$39 - \$55 USD

AMTRAK OPTION!

From the Terminal

- Take **AirTrain JFK Red** to Jamaica Station
(No more than 18 Minutes if leaving from Terminal Walk
1 Minute to Jamaica)
- Take Ronkonkoma (2309 Penn Station) to Pennsylvania Station
(About 20 Minutes)
- Take Amtrak (Keystone Service) to 30th Street Station
Philadelphia
(About 1 Hour and 20 Minutes)
- Arrive at 30th Street Station, PHL



Continue on Belt Pkwy. Take I-278 W, I-95 S, NJ Tpke S, I-295 S and I-76 W to Schuylkill Ave W/SR 3039/State Rte 3039 in Philadelphia. Take exit 345 from I-76 W

1 h 57 min (112 mi)

- Continue on Schuylkill Ave W/SR 3039/State Rte 3039. Drive to Market St
Slight right onto Schuylkill Ave W/SR 3039/State Rte 3039
- Turn left at the 1st cross street onto Market St
- Arrive at 30th Street Station, PHL



MEGABUS OR BOLTBUS OPTION! Travel Time About 3.5 Hours
Typically anywhere from \$5 to \$20 USD

From the Terminal

- Take **AirTrain JFK Red** to Jamaica Station.
Walk 1 Minute to Jamaica
- Take the Port Jefferson Train to Pennsylvania Station.
(Walk 14 Minutes or Taxi)

Megabus Stop

34th Street between 11th Ave and
12th Ave

2 Hour bus ride to

- **30th Street Station, PHL**

From the Terminal


- Take **AirTrain JFK Red** to Jamaica Station.
(Walk 1 Minute to Jamaica)
- Take the Port Jefferson Train to Pennsylvania Station.
(Walk 14 Minutes or Taxi)

BoltBus Stop

W 33rd Street between 11th Ave
and 12th Ave

2 Hour bus ride to

- **30th Street Station, PHL**



You can purchase tickets online. Both bus stops are around the corner from each other.



DIRECTIONS FROM NEW JERSEY Newark Airport



Travel time about 1 Hour and 10 Minutes to 1.5 Hours


Between 85-92 Miles About \$7 - \$13 USD in Tolls (depending on exits taken, not including gas)

- Take US-1 S/U.S. 9 S from Express Rd
- (About 4 Minutes)
- Take I-95 S, NJ Tpke S, I-295 S and I-76 W to Schuylkill Ave W/SR 3039/State Rte 3039 in Philadelphia. Take exit 345 from I-76 W
- (About 1 Hour and 25 Minutes)
- Continue on Schuylkill Ave W/SR 3039/State Rte 3039. Drive to Market St
- (About 1 Minute)



Travel time about 1 Hour and 53 Minutes to 2 Hours
About \$39 - \$55 USD

- Take 62 Newark Penn Station from any terminal to Newark Penn Station
- (walk about 1 minute)
- Take Amtrak Keystone Service (643 Harrisburg) from Newark Station to 30th Street
- Arrive at 30th Street Station, PHL



Travel Time About 3 Hours

Megabus or Boltbus tickets anywhere from \$10 to \$20 USD

From the Terminal

- Take 62 Newark Penn Station from any terminal to Newark Penn Station
- (walk about 1 minute)

Megabus Stop

1 Raymond Plaza W & Market
Street

1.5 Hour bus ride to

- **30th Street Station, PHL**

From the Terminal


- Take 62 Newark Penn Station from any terminal to Newark Penn Station
- (walk about 1 minute)

BoltBus Stop

1 Raymond Plaza W & Market
Street

1.5 Hour bus ride to


- **30th Street Station, PHL**



You can purchase tickets online. Both bus stops are outside of Newark Penn Station.



DIRECTIONS FROM
PENNSYLVANIA
Philadelphia Airport



Travel time about 25 – 30 minutes

- Get on PA-291 E/Penrose Ave from Garage Access Rd and Exit 13
- (About 5 Minutes)
- Follow PA-291 E/Penrose Ave, S 26th St and I-76 W to Market St
- (About 10 Minutes)
- Arrive at 30th Street Station, PHL



From Philadelphia Airport: public transit



About \$8.50 USD - \$15 USD
(depending where you get off)

- Philadelphia International Airport
- Take Airport Line 414 Center City
(about 19 minutes)
- Arrive at 30th Street Station.





- Amtrak <https://www.amtrak.com/home>
- Boltbus <https://www.boltbus.com/>
- Boston Airport <https://www.massport.com/logan-airport/>
- Campus Philly http://campusphilly.orgGettingAround_2015
- Google Maps <https://www.google.com/maps>
- Megabus <https://www.megabus.com/>
- Newark Airport <http://www.panynj.gov/airports/newark-liberty.html>
- Philadelphia Airport <http://www.phl.org/>
- SEPTA <http://www.septa.org/>
- SEPTA Airport Line <http://www.septa.org/schedules/rail/pdf/air.pdf>

All students traveling to campus via Taxi should be dropped off at Drexel Lot W (SE Corner, 33rd and Cherry Streets)

- Parking Map:
 - <http://drexel.edu/campuservices/parkingServices/locations/>
- Drexel Map
 - <http://www.drexel.edu/about/directions/university-city-map/>

FREE NAVIGATIONAL APPS TO DOWNLOAD



[Google Maps](#)



[Transit App](#)



[Moovit](#)



[Citymapper](#)



[Transit](#)



[Polaris Navigation GPS](#)